

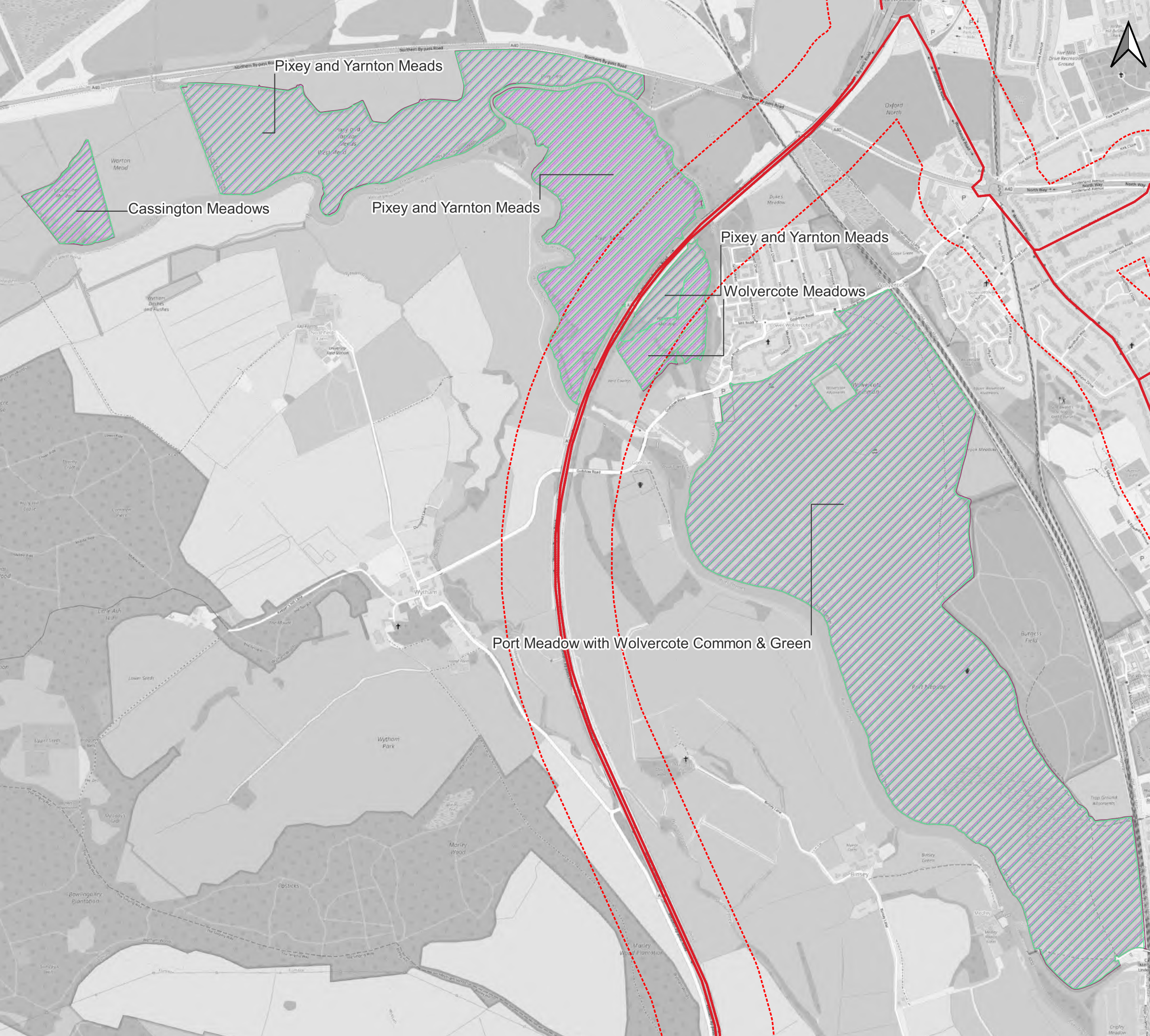
Appendix D. Baseline Conditions

Figure D-1 – Component SSSIs of Oxford Meadows SAC



Legend

- Affected Road Network ($\Delta AADT > 1000$)
- 200m buffer of the Affected Road Network
- Oxford Meadows SAC
- Component SSSIs of Oxford Meadows SAC



Original scale: 1:13,000 Figure No.

Atkins Limited ©, Woodcote Grove, Ashley Road, Epsom, England, KT18 5BW

Base Mapping: Attribution Statement: © OpenStreetMap contributors. This OpenStreetMap data is made available under the Open Database License: <http://opendatacommons.org/licenses/odbl/1.0/>. Any rights in individual contents of the database are licensed under the Database Contents License: <http://opendatacommons.org/licenses/dbcl/1.0/>

Project:
Oxford Core Transport Schemes

Client: Oxfordshire County Council

Title: Component SSSIs of Oxford Meadows SAC






Drawn by:
LW
Date:
08/11/2022

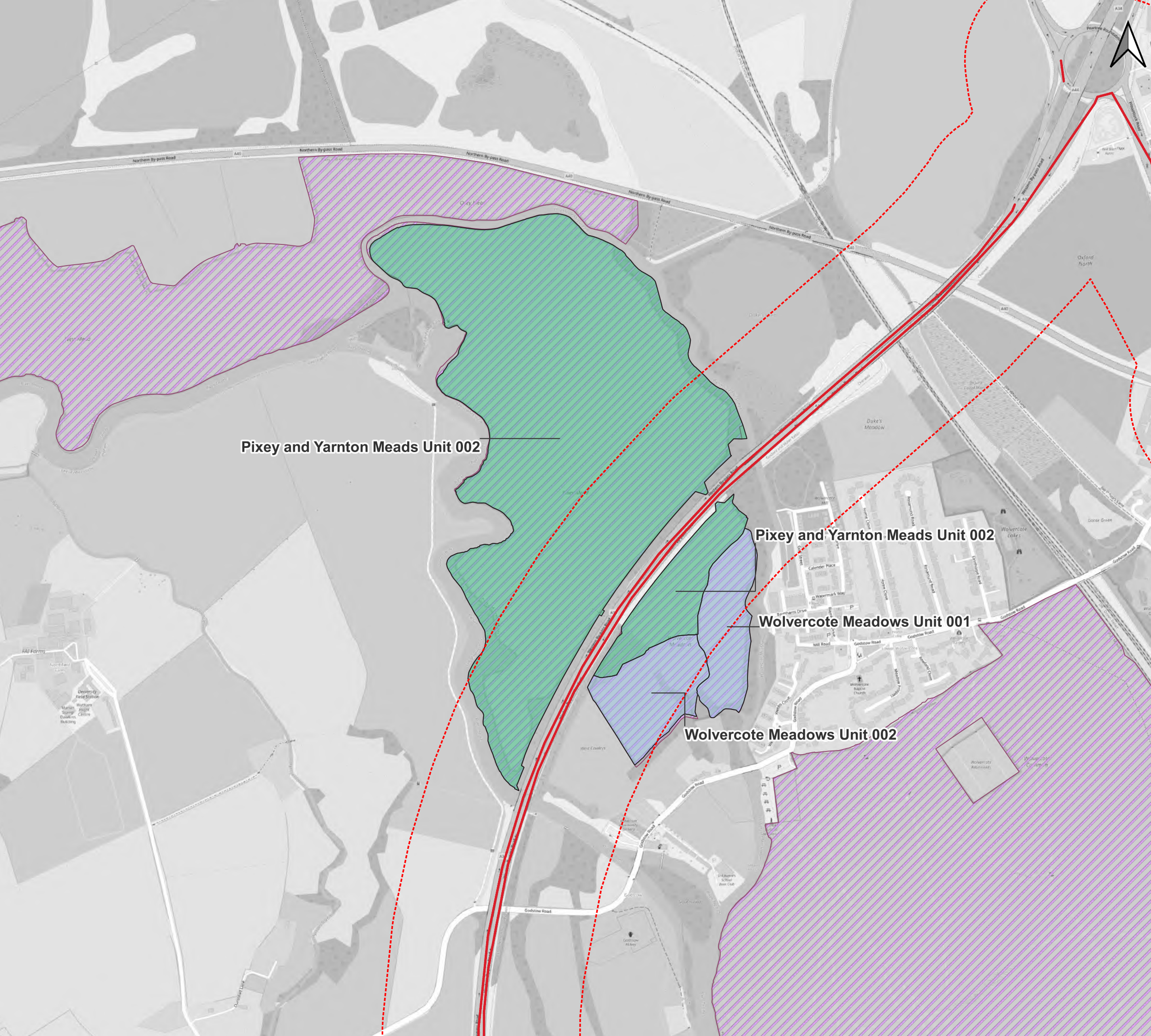
Checked by:
JB
Date:
11/11/2022

Reviewed by:
AW
Date:
15/11/2022

Figure D-2 – Site of Special Scientific Interest units located within 200 m of the ARN

Legend

-  Affected Road Network ($\Delta AADT > 1000$)
-  200m buffer of the Affected Road Network
-  Oxford Meadows SAC
- Site of Special Scientific Interest Units
 -  Pixey and Yarnton Meads
 -  Wolvercote Meadows



Pixey and Yarnton Meads Unit 002

Pixey and Yarnton Meads Unit 002

Wolvercote Meadows Unit 001

Wolvercote Meadows Unit 002

Original scale: 1:7,250 Figure No.

Atkins Limited ©, Woodcote Grove, Ashley Road, Epsom, England, KT18 5BW

Base Mapping: Attribution Statement: © OpenStreetMap contributors. This OpenStreetMap data is made available under the Open Database License: <http://opendatacommons.org/licenses/odbl/1.0/>. Any rights in individual contents of the database are licensed under the Database Contents License: <http://opendatacommons.org/licenses/dbcl/1.0/>

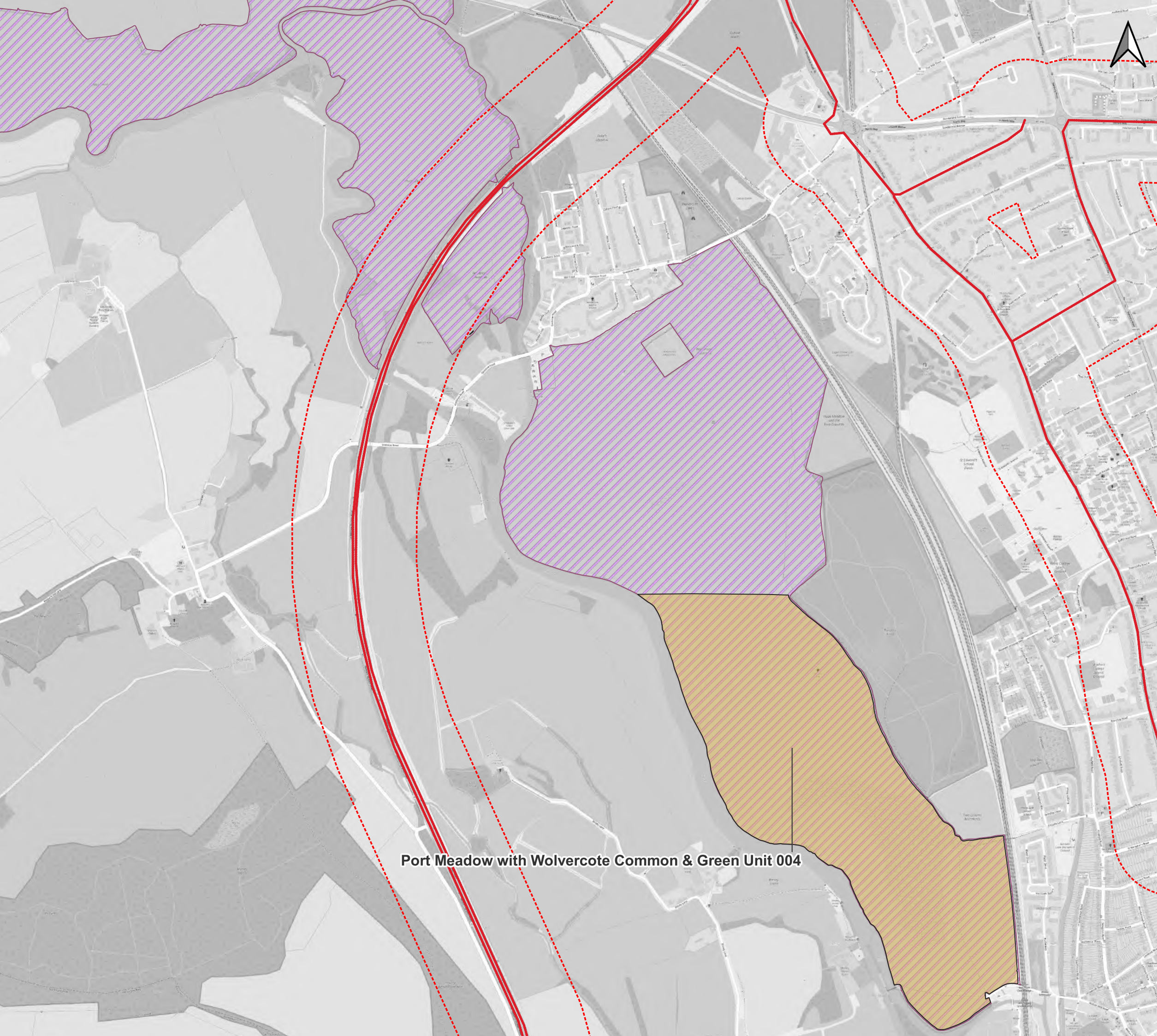
Project:
Oxford Core Transport Schemes

Client: Oxfordshire County Council

Title: Site of Special Scientific Interest units located within 200m of the ARN.

Drawn by: LW Date: 08/11/2022	Checked by: JB Date: 11/11/2022	Reviewed by: AW Date: 15/11/2022
--	--	---

Figure D-3 – Distribution of Creeping Marshwort



Legend

- Affected Road Network (Δ AADT > 1000)
- 200m buffer of the Affected Road Network
- Oxford Meadows SAC
- Site of Special Scientific Interest Unit
Port Meadow with Wolvercote Common & Green

Original scale: 1:11,500	Figure No.
--------------------------	------------

Atkins Limited ©, Woodcote Grove, Ashley Road, Epsom, England, KT18 5BW

Base Mapping: Attribution Statement: © OpenStreetMap contributors. This OpenStreetMap data is made available under the Open Database License: <http://opendatacommons.org/licenses/odbl/1.0/>. Any rights in individual contents of the database are licensed under the Database Contents License: <http://opendatacommons.org/licenses/dbcl/1.0/>

Project:
Oxford Core Transport Schemes

Client: Oxfordshire County Council

Title: Distribution of Creeping Marshwort, which is restricted to Unit 004 of Port Meadow with Wolvercote Common & Green SSSI

Drawn by: LW Date: 08/11/2022	Checked by: JB Date: 11/11/2022	Reviewed by: AW Date: 15/11/2022
--	--	---

Port Meadow with Wolvercote Common & Green Unit 004